


Agricultural Advisory Committee Report dated June 19, 2024

Share the Road Signage recommendation

Bill Abbotts



Thornbury

Share the Road signs in TBM

Majority



Four or Five

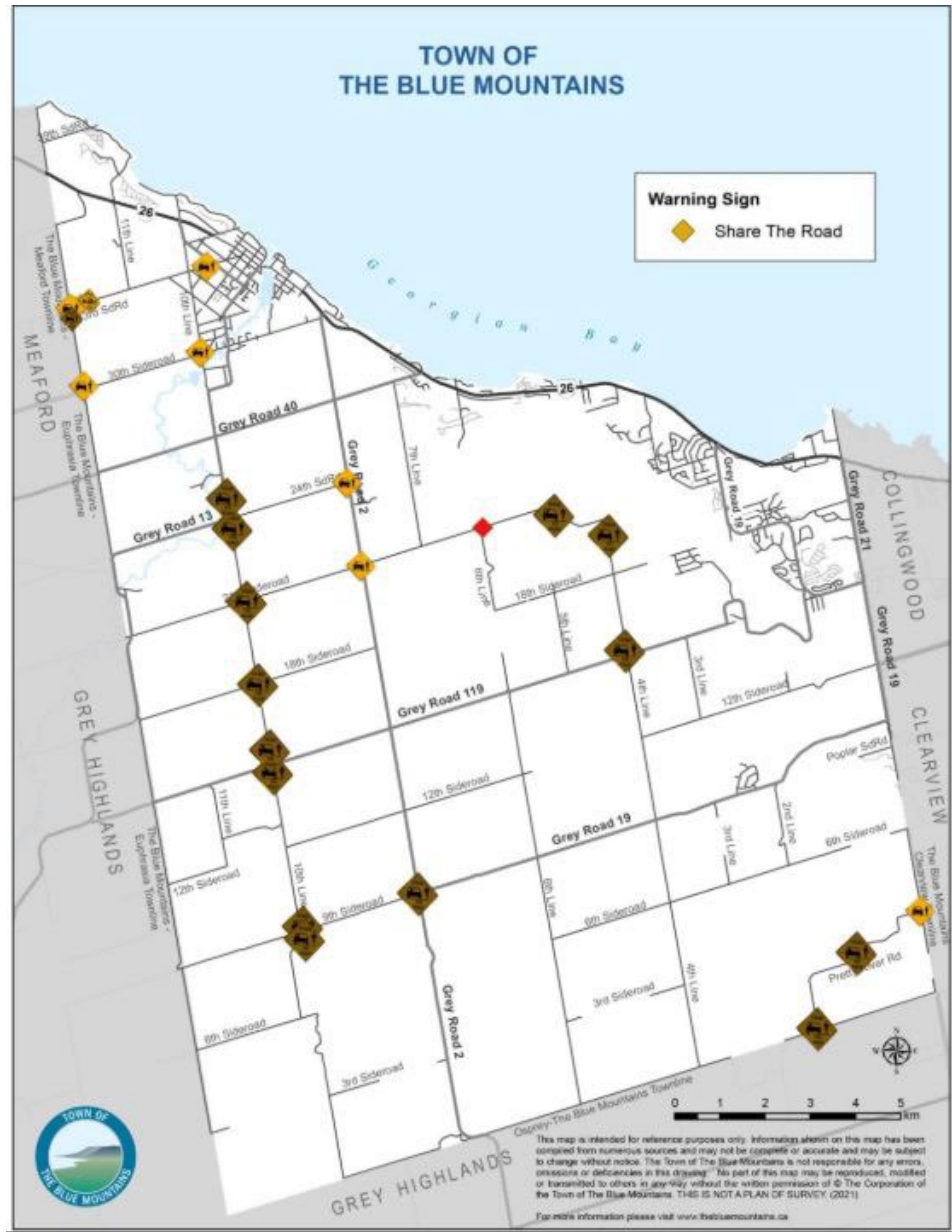


One



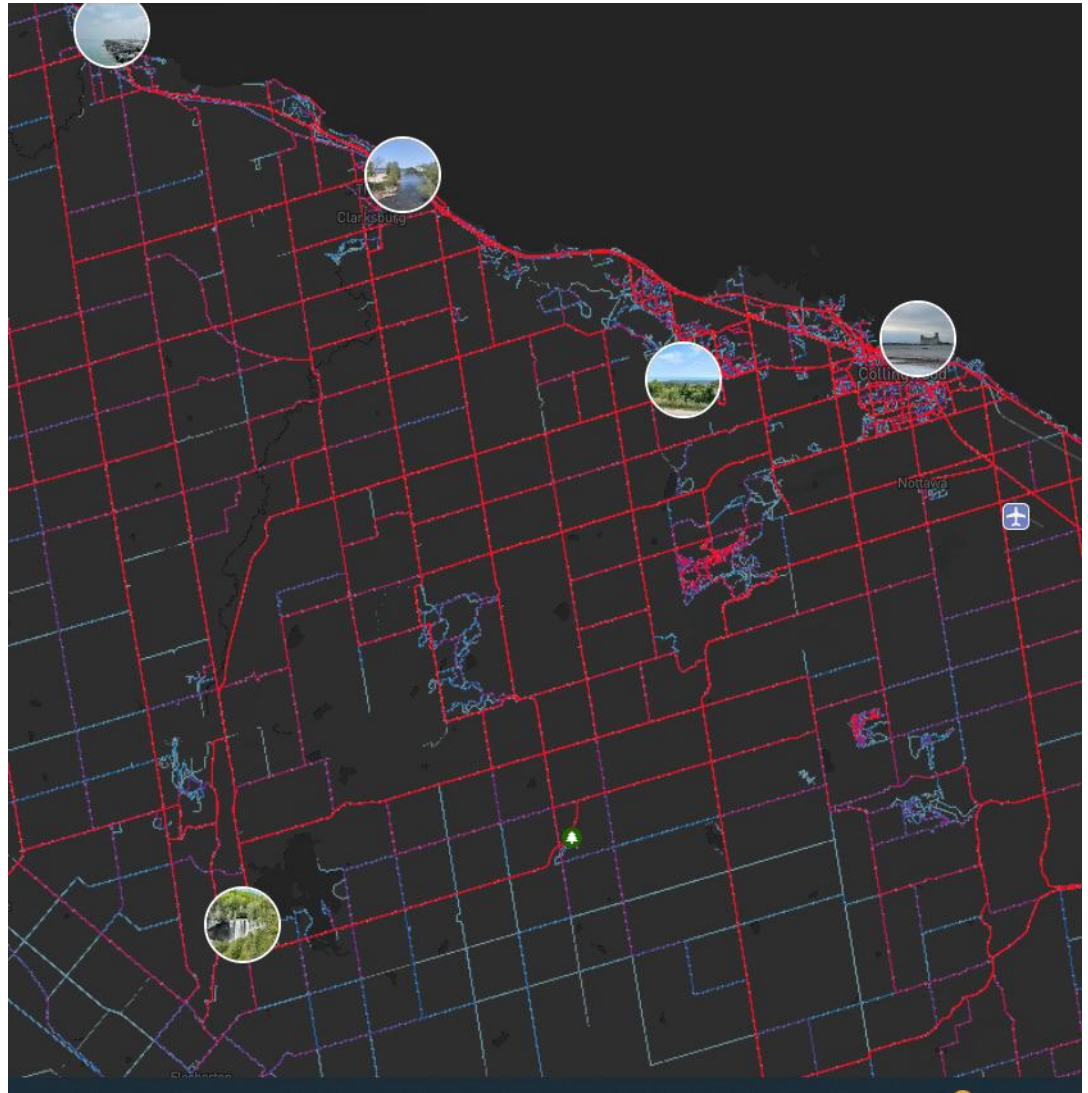
Map of STR sign locations

- ❑ These locations were chosen a number of years ago. I helped with these locations noting popular road cycling routes.
- ❑ In addition Grey County also has signs on our Grey County roads in TBM
- ❑ Today, post Covid and with the explosion of “Gravel Riding” some adjustment or sign additions may be warranted.



Strava Heat Map of activity

- This map shows all cycling activity in red – road, gravel, and mountain
- Today with the increased popularity of “Gravel Riding” almost all roads have active cycling traffic.



Neighbours STR Signs

All Grey County signs



Clearview Signs



Tasmanian Share the Road signs



Multiple use Share the Road signs



Multiple use Share the Road signs

British Columbia



Florida



Billboard - Share the Road

Tasmania



Wellington County



Multiple use signage

- **Layout in Clearview and everywhere else I have been or I searched**
- **Our ask**
 - Use this layout replacing the ATV with a pedestrian icon rather than 3 vehicles across
- **Why**
 - The 3 vehicles across sign is depicting a wrong message that there is room on the road for 3 across. There is not room for 3.
 - The message is **Share the Road** not the dangerous Share the Lane.
 - Consistency with the standard and our neighbours
 - We are trying to notify and **educate all users** to respectfully share the road



Thankyou for your time and
attention

Questions?